

# Freshwater-tidal Mattawoman Creek upstream from Mattingly Park

Indian Head

Tides lag Indian Head tidal station by ~40 min.



©2009 Google - Imagery ©2009 DigitalGlobe, GeoEye, Commonwealth of Virginia, U.S. Geological Survey, U.S. Farm Service Agency - Terms of Use



Spadderdock




Wild Rice

Arrow Arum  
Pickerel Weed

Great Egret


SAV (hydrilla dominant)




Great Blue  
Heron



American Lotus



Bur Marigold



Sneeze Weed